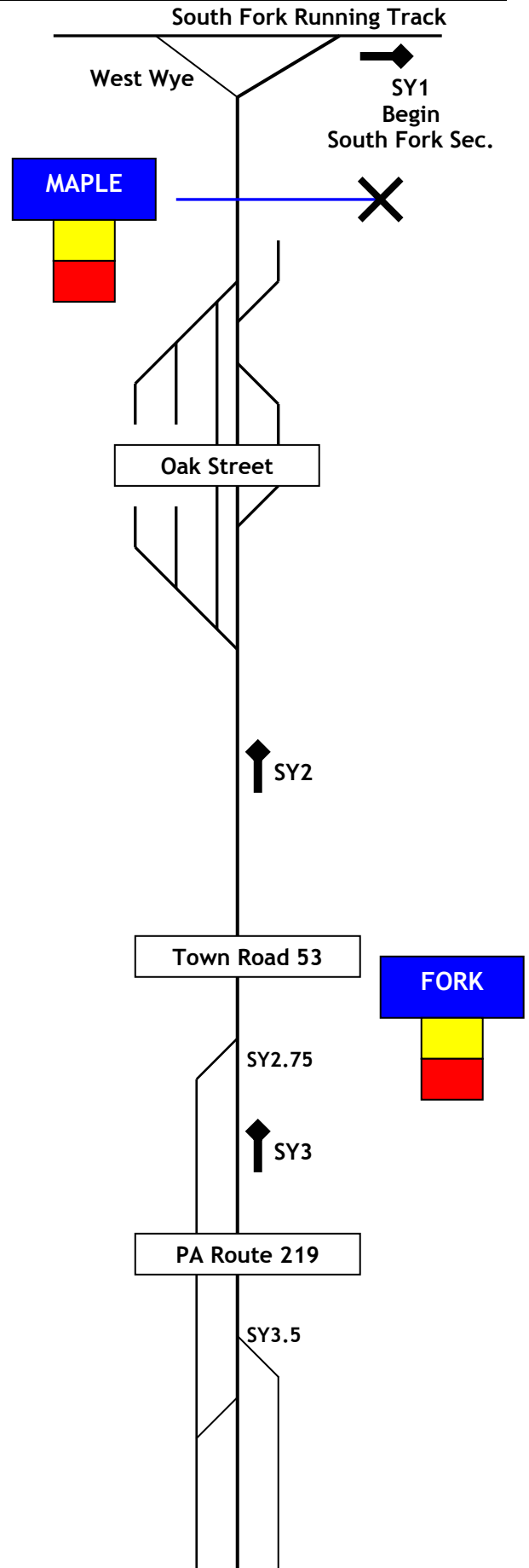


NS West Slope / South Fork Secondary Railfan Timetable

Pittsburgh East Dispatcher - 160.80MHz (46/46)

<p>DCS Maple Maple Street, South Fork (529058Y) ***END RULE 97 -- BEGIN DCS RULES***</p>	<p>SY1.1</p>
<p>South Fork</p>	<p>SY1.2</p>
<p>Oak Street (Overpass) South Fork Yard</p>	<p>SY1.45 SY1.45</p>
<p>Town Road 53 (Overpass)</p>	<p>SY2.68</p>
<p>DCS Fork South Fork</p>	<p>SY2.7</p>
<p>PA Route 219 (Overpass)</p>	<p>SY3.2</p>
<p>St. Michael</p>	<p>SY3.7</p>



NS West Slope / South Fork Secondary Railfan Timetable

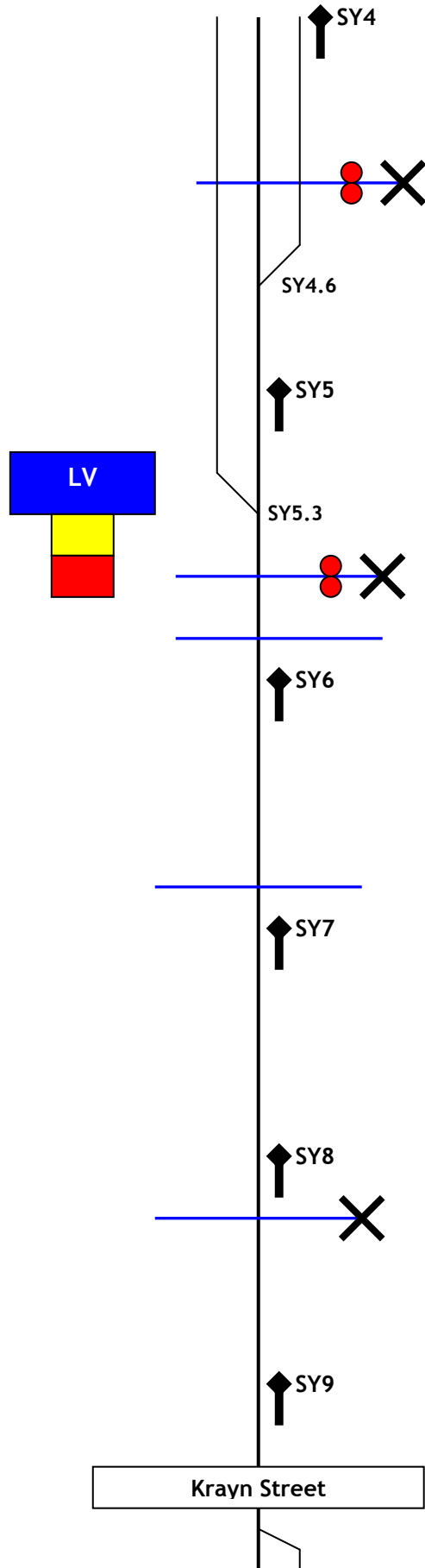
Creslo Road, Creslo (529133H) SY4.5
 Creslo SY4.6

DCS LV Lovett SY5.3
 PA Routes 869, 160 (529132B) SY5.4
 Yanzetich Saw Mill (529035S) SY5.8










Rhodes Cross Roads (529080L) SY6.9

Peaceful Valley Road SY8.2

Krayn Street (Overpass) SY9.41



NS West Slope / South Fork Secondary Railfan Timetable

DCS Summit Windber	SY9.6		
Windber Country Club (529077D)	SY9.75		
		 SY10 SY10.1	
Elton Road (PA Route 2001)(529076W)	SY11.1	 SY11 	
			 SY12
			 SY13
PA Route 160 (529075P)	SY13.3		
			 SY14
Paint Creek	SY14.2		

NS West Slope / South Fork Secondary Railfan Timetable

DCS Paint
Paint Creek

SY14.4

SY14.4

PAINT

South Fork I.T.
Milepost QS14.4
To Windber I.T &
Rosebud Mine 60



Shade Creek

SY15.1



Boro Road

SY15.6



Reitz 5

SY15.8



Leman (529160E)

SY16.4



Seanor Viaduct

SY20.4



NS West Slope / South Fork Secondary Railfan Timetable

Spruce Run

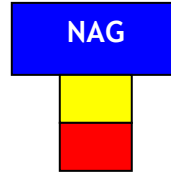
SY22.5

↑ SY22

↑ SY23

DCS Nag
Nagle Run

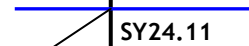
SY23.8



↑ SY24

Private Crossing (529157W)

SY24.1



SY24.11

Huskins Mine
Loadout

Private Crossing (529156P)

SY24.37



Hillsboro

SY24.5

↑ SY25

Huskin

SY26.1

Huskins Mine
Loadout

↑ SY26

Huskin Run

SY26.4



SY26.5

↑ SY27

NS West Slope / South Fork Secondary Railfan Timetable

Miller Run SY28.4



Private Road (529155H) SY29.39

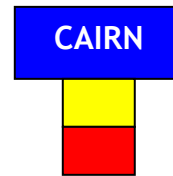


Rockingham SY29.5

DCS Cairn SY30.1

END DCS -- BEGIN RULE 98 (DARK TERRITORY)

Cairnbrook SY30.1



BEGIN DARK TERRITORY
DISPATCHER UNREACHABLE

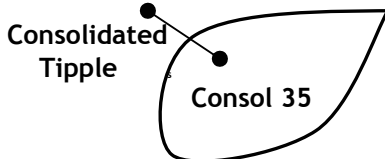


McGreggor Avenue (529154B) SY30.23



Consolidated Coal Spur SY30.7

SY30.7



CONSOLIDATED COAL
OPERATE 161.070 (64/64)



OVERHEAD TIPPLE SY31.10

OVERHEAD TIPPLE SY31.15

PA Route 160 (529153U) SY31.3

Central City SY31.3

Private Crossing (529152M) SY31.5



SY31.5



Private Crossing SY32.3



SY32.55

NS West Slope / South Fork Secondary Railfan Timetable

Overhead Tipple

SY33.10

Private Road

SY34.00

Private Road

SY34.11

PBS Mines Tipple
Operate 161.070 (64/64)

SY34.15

GAHGAN

SY34.5

